

The route

Where is the greatest Rhine Loop of all? Where is the steepest stretch of railway in Germany?

You can find the answers in Boppard, the Pearl of the Rhine. You'll discover wonderful views of the Bopparder Hamm, 75-hectares of vineyards in the Middle Rhine. The river changes direction here in a double S-bend making two 180-degree turns. The most beautiful views are from the Elfenlay and the Sabelsköpfchen. The Hunsrück Railway is amazing. Opened in 1908 and heritage listed, it climbs 336m along the 6 km stretch to Buchholz. There is a unique view of the 50 m high viaduct over the Hubertus Gorge from Liesenfeld's Hut.

Certified by the German Hiking Institute, the Elfenlay Dream Loop achieved 81 adventure points.

Starting point:

Mühlthal / St.-Remigius-Platz on the L 207 / B 9 in Boppard
(For navigation: Mühlthal, Boppard)



Hosts

Weinstube Restaurant Fondel's Mühle
Mühlthal 8, Telephone: +49 (0) 6742 5775

Wirtshaus Anders
Mühlthal 6, Telephone: +49 (0) 6742 896754

Imbiss am Mühlbach
Koblenzer Str. 235,
Telephone: +49 (0) 6742 5585

Our tip

Also visit the dream loops nearby:


- Mittelrhein-Klettersteig
- Ehrbachklamm + Schöneckschleife
- Rheingold
- Hasenkammer
- Fünfseenblick
- Marienberg

Publisher:

Tourist-Information Boppard
Marktplatz - D-56154 Boppard
Telephone: +49 (0) 6742 3888
Fax: +49 (0) 6742 81402
E-Mail: tourist@boppard.de

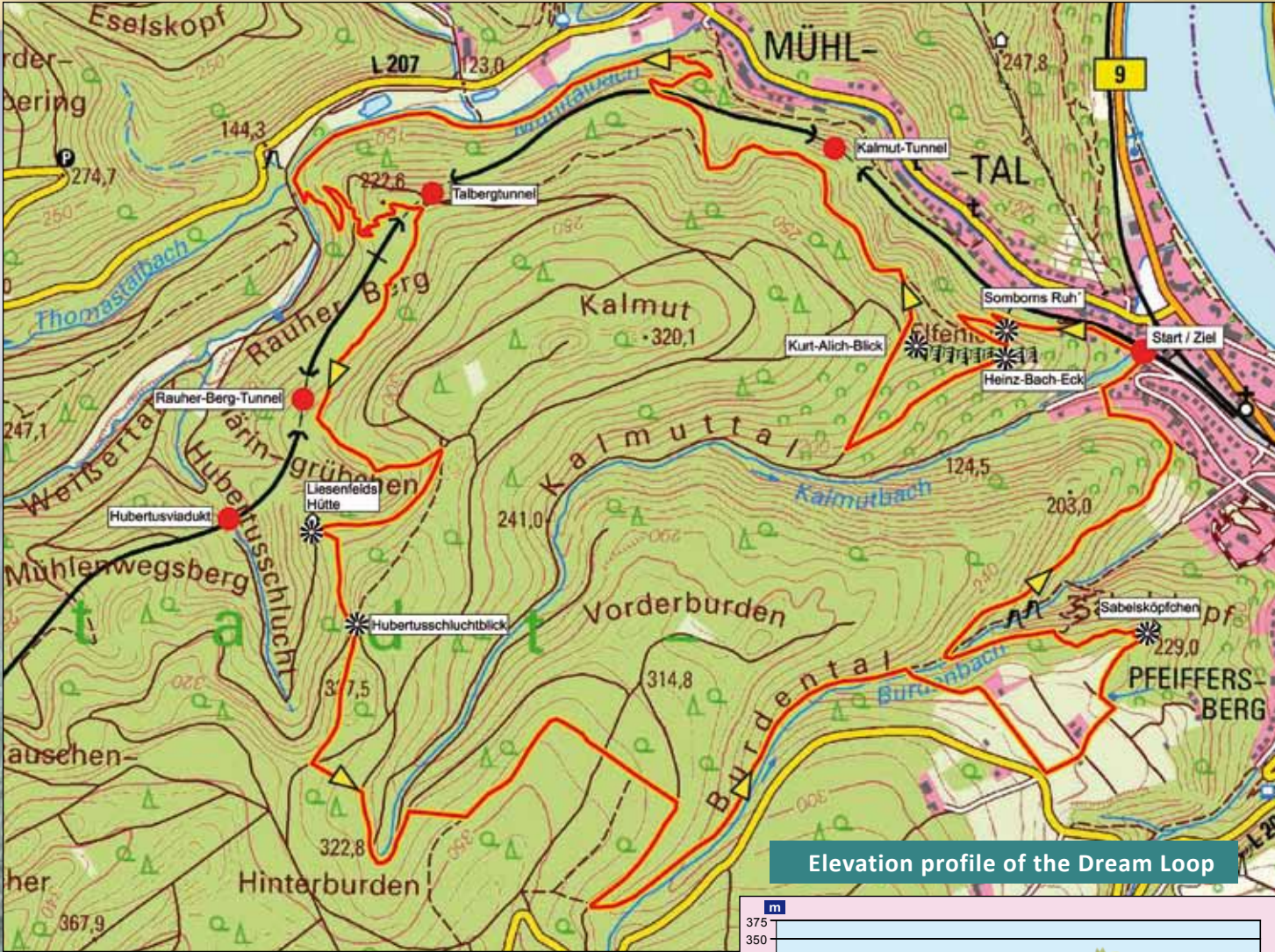


Traumschleifen

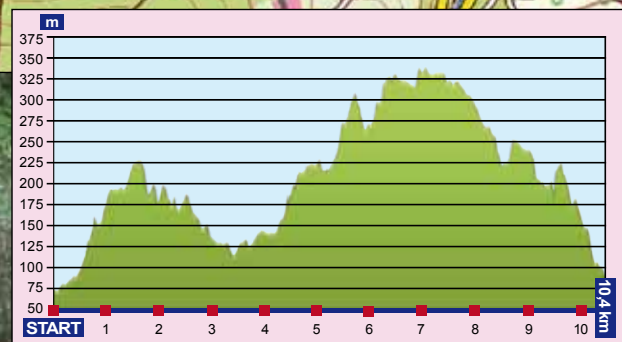


Elfenlay

Elfenlay



Elevation profile of the Dream Loop



Length: 10,4 km
 Altitude difference: m 410
 Profile: Moderate
 Walking time:
 approx. 4 hours
 Season: All-year-round,
 except if there is ice and
 snow

© GeoBasis-DE/LVermGeoRP2013-12-16

